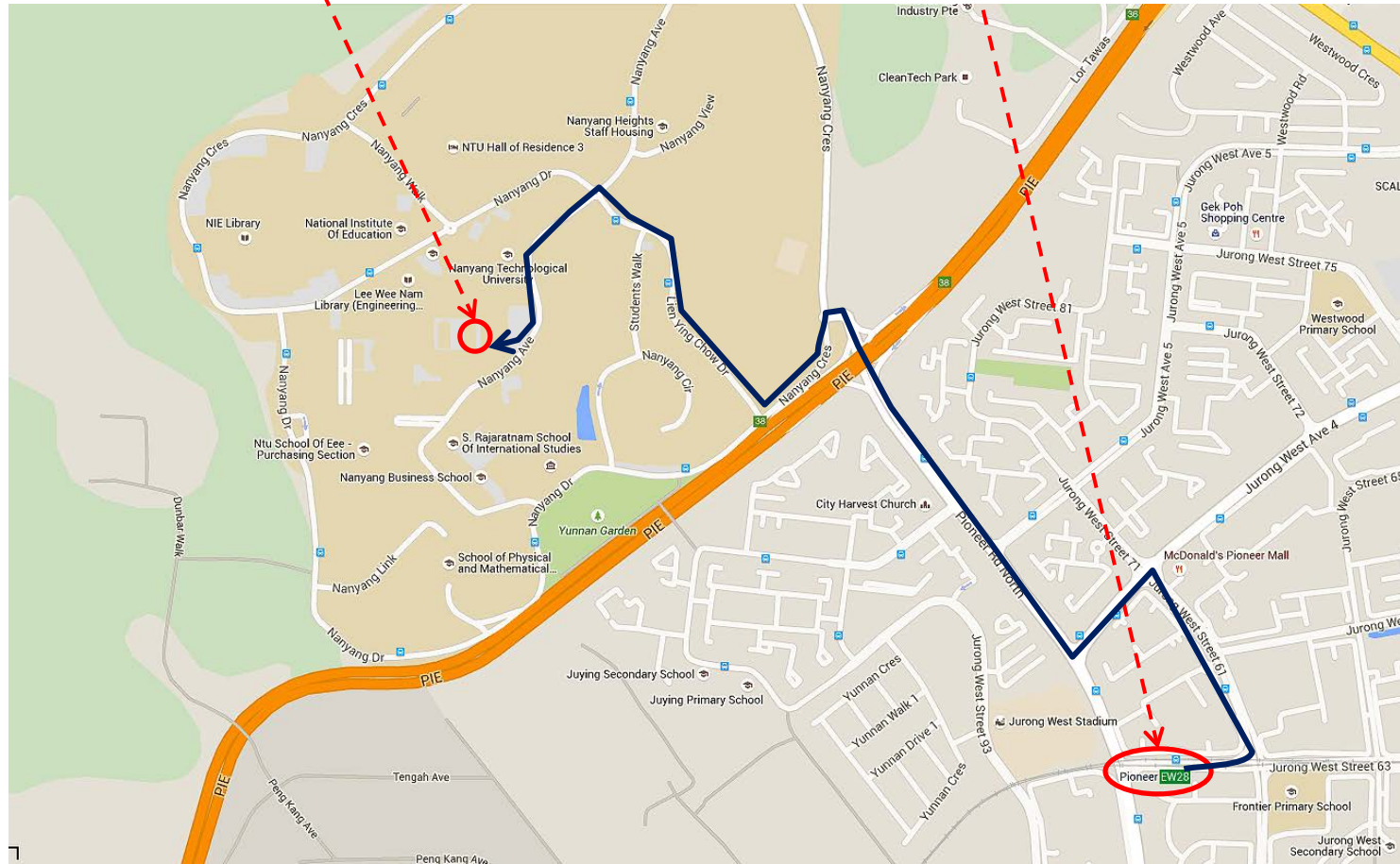


Direction to Liu's Office at NTU (N4-2c-84)

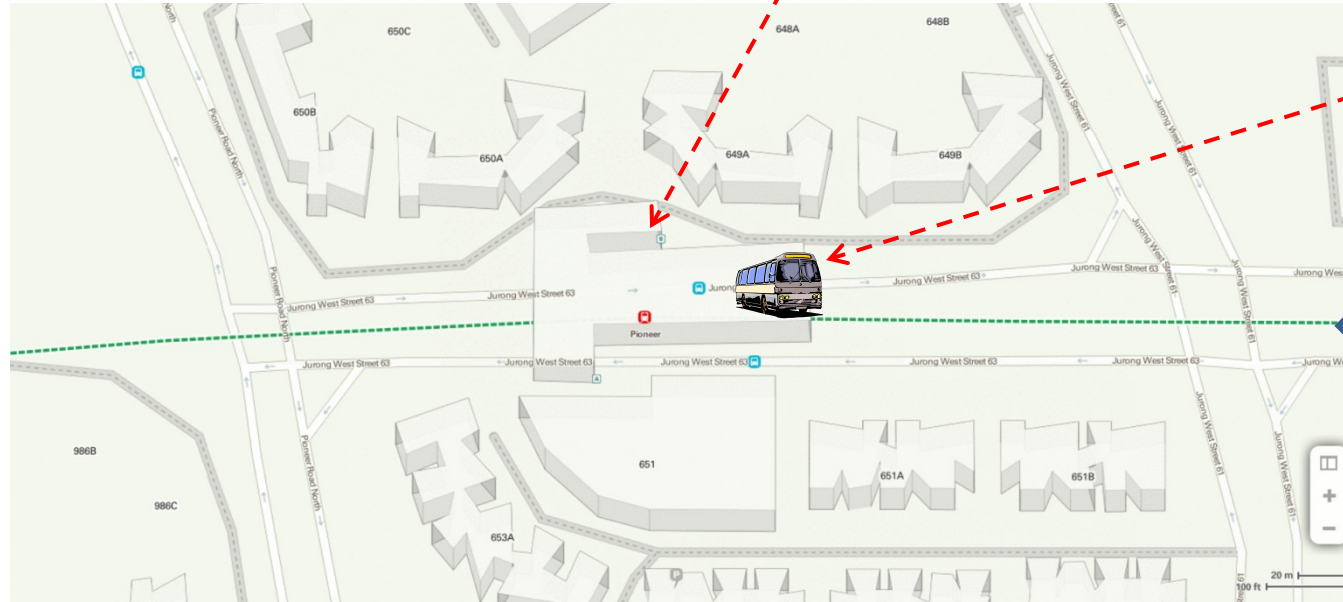
By Bus and Taxi

By MRT (Train) and NTU (Free)
Shuttle Bus

Take MRT to “Pioneer” station and take NTU free shuttle bus (route to NTU is shown below) to Student Service Center. Note that shuttle bus runs very frequently during weekday



At "Pioneer" MRT station, go to exit "B", walk to the bus stop. NTU Shuttle bus parks there



Train coming from city

Exit "B"

Queue for NTU shuttle bus

Pioneer MRT station




DO NOT take 179 bus or any double-deck bus here!

Usually, NTU shuttle bus is in green color, and there is a sign clearly written


From bus stop, walk to School of Computer Science and Engineering

Student Service Center is behind this shrub



From bus stop, walk to School of Computer Science and Engineering

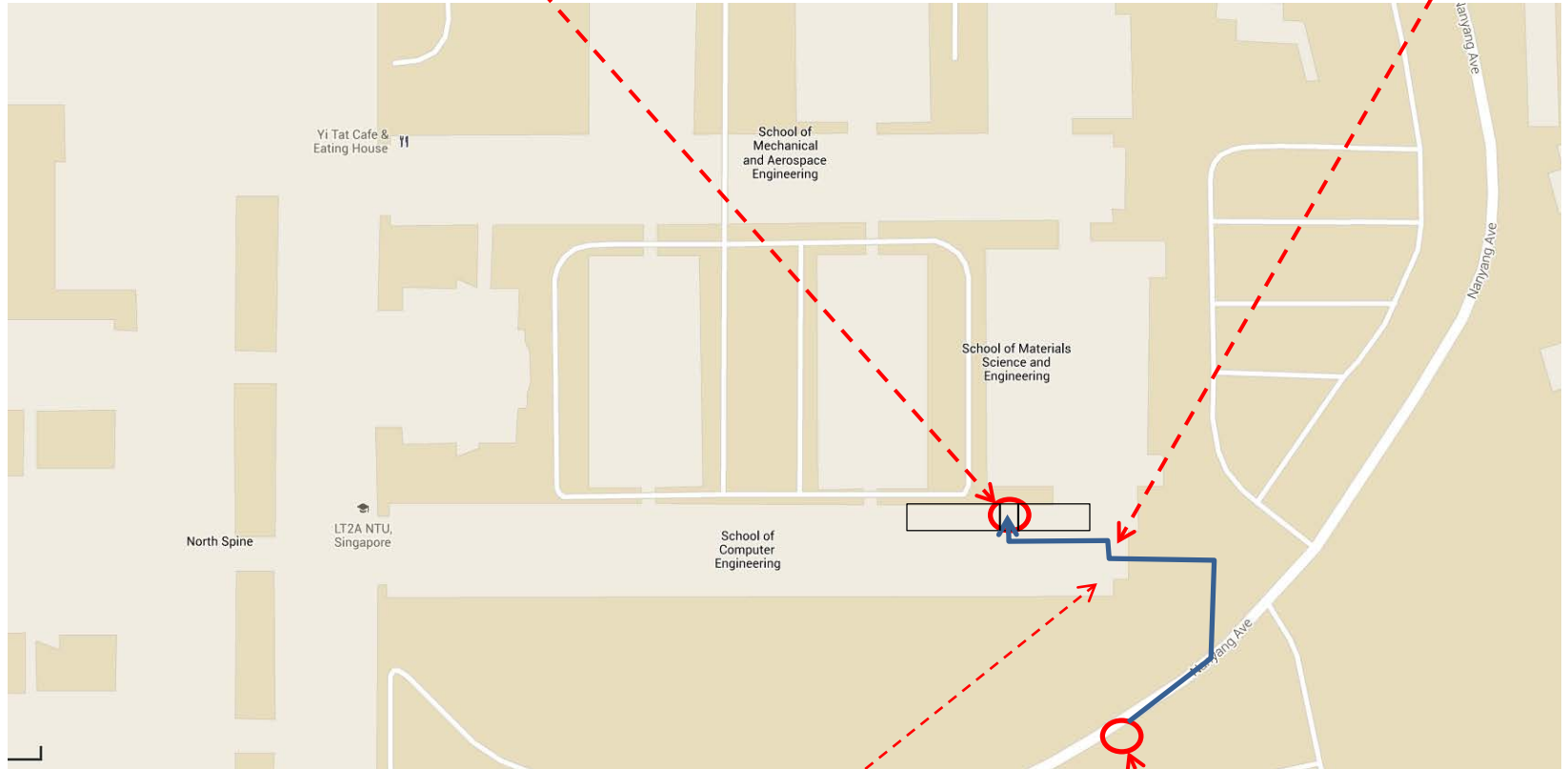
DO NOT take any stair



It is fine to j-walk here. Luckily, there is no police on campus.

Liu's office (N4-2c-84)

After enter the building, turn right



Male washroom is here (just in case)

Shuttle bus stop

By MRT (Train) and Public Bus

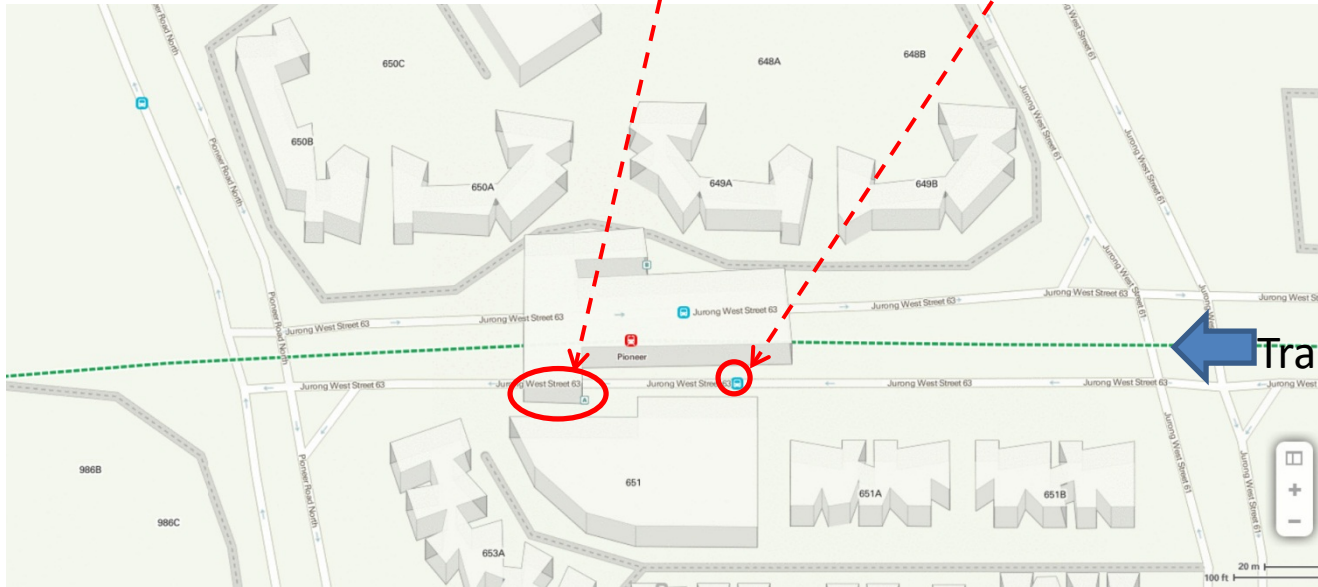
This option is better for weekend,
since NTU shuttle bus is infrequent
(but still running) on weekend

Take MRT to "Pioneer" station and take bus number 179 (route to NTU is shown below)
Gets off at bus stop 27211 (there is a pedestrian overpass over this bus stop)

The screenshot shows the gothere.sg website interface. The search bar contains "jurong point". The left sidebar lists nearby businesses and amenities. The main map area displays a blue route starting from the Pioneer Mall area, heading west, then north, then east, and finally south to a bus stop marked with a red circle and labeled "27211". A red dashed line also originates from the Pioneer Mall area and points towards the bus stop. The map includes labels for various landmarks such as the National Institute of Education, SIMTech Valley Block, and Pioneer Primary School. The bottom of the page features an advertisement for gothere ads and a search bar with the text "Find: garfield".

gothere.sg - Mozilla Firefox
http://gothere.sg/maps#qjurong point
gothere.sg
jurong point
DID YOU MEAN A DIFFERENT JURONG POINT?
Jurong Point
63 Jurong West Central 3
Singapore 648331
directions to directions from search nearby
SOME BUSINESSES AROUND HERE:
Amore Fitness, #03-17
Dollar Exchange Pte Ltd, #01-18
NTUC Jurong Point (POSB), #03-01
Viva Gift Shop, #01-32
Jurong Point Branch (DBS), #B1-47/48/49/50
Citigems, #01-01/02
Amore Boutique Spa, #03-17
Soo Kee Jewellery, #01-64/65
+ show all
BROWSE AMENITIES AROUND HERE:
ATMs Banks Clinics Petrol Kiosks
Post Offices Schools Supermarkets
You could be in Hong Kong and back for just \$190. LEARN MORE
Find: garfield

At "Pioneer" MRT station, go to exit "A", walk to the bus stop, and take 179 Bus



Train coming from city

Bus stop


Canteen

Exit "A"

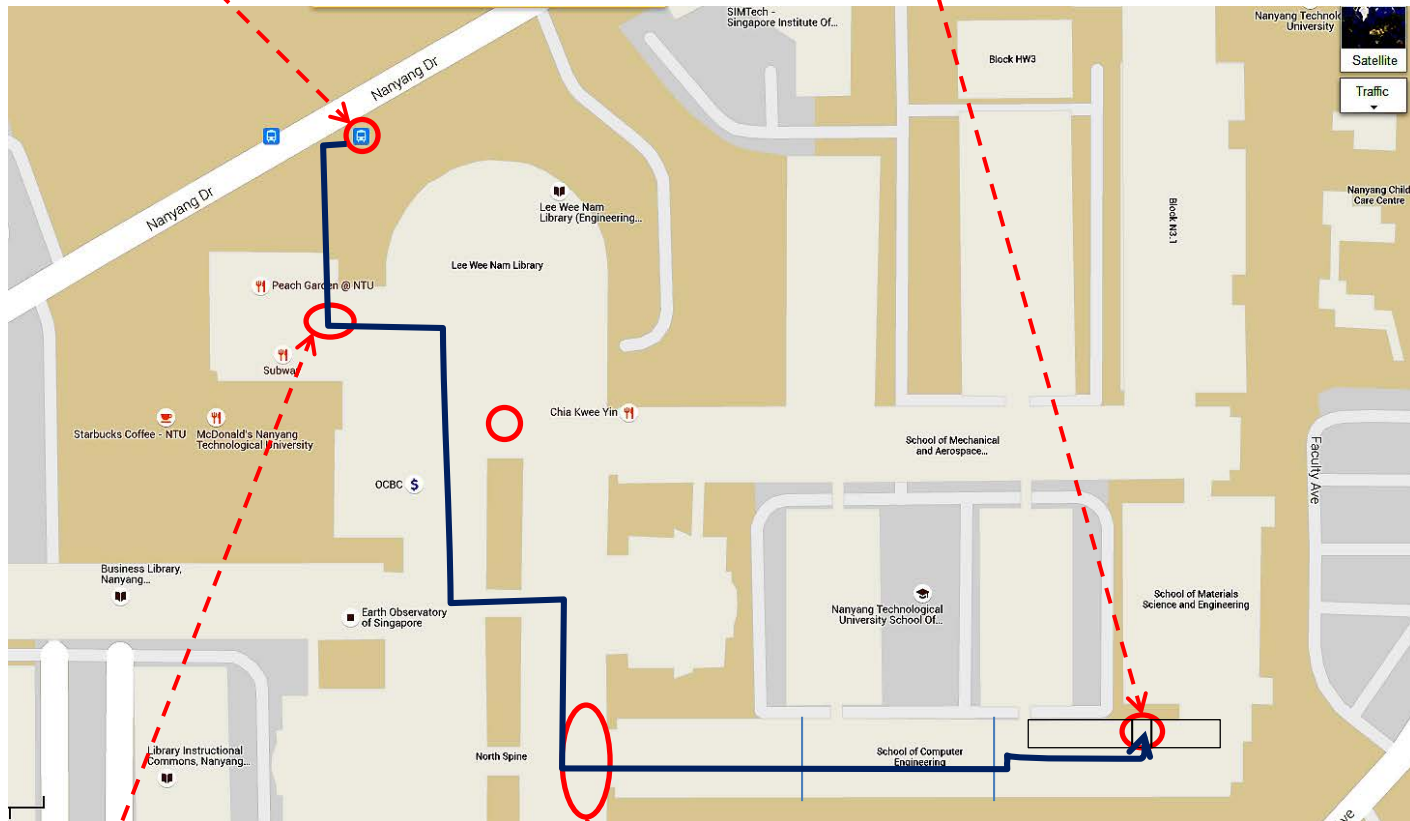
"Pioneer" MRT station



View of bus stop 27211



From bus stop (27211) walk to my office at N4-2c-84 (make sure that you are at level 2)



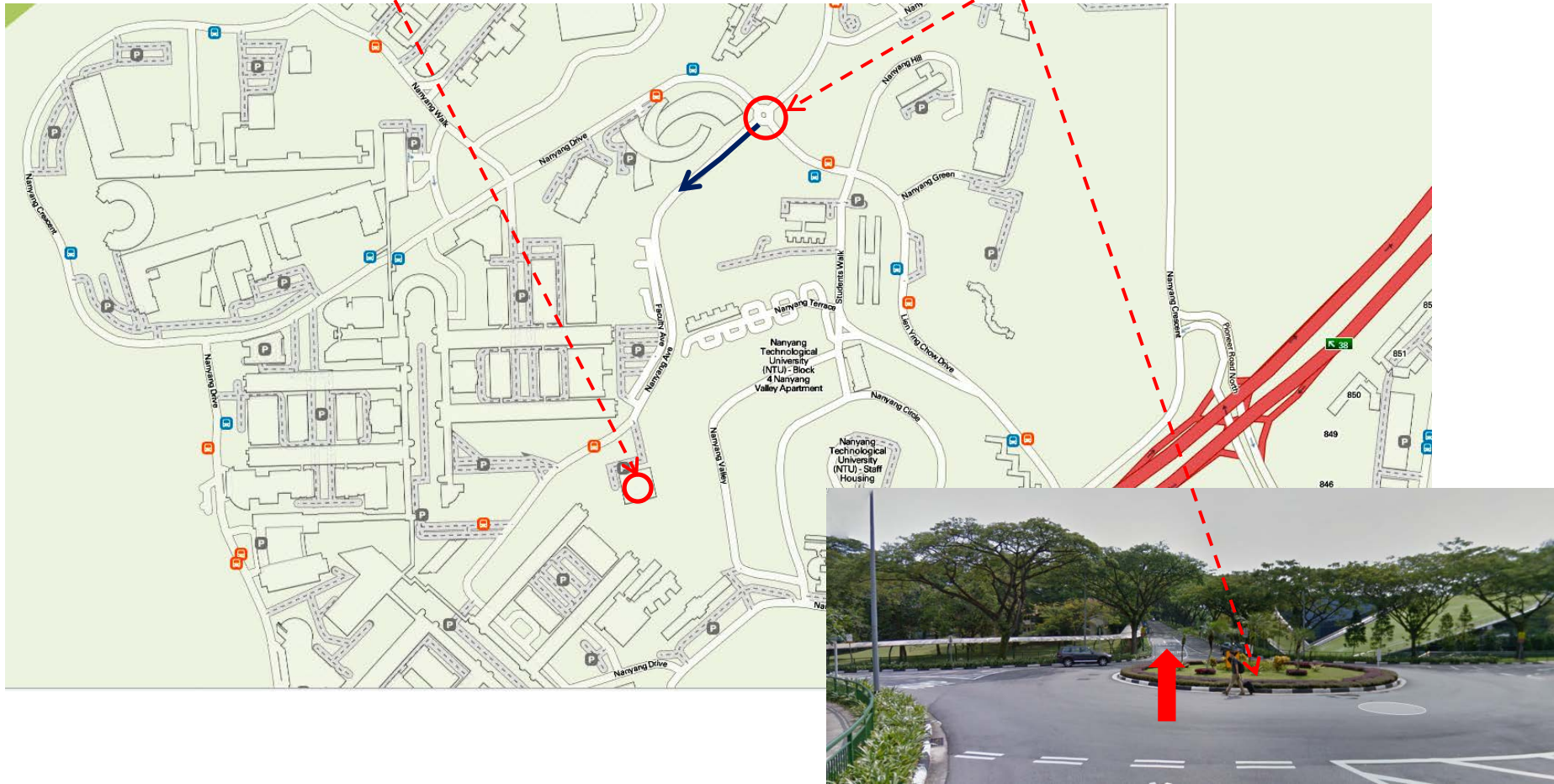
See McDonald and Subway,
then take stair up one level

Main entrance of School of Computer Engineering

By Taxi

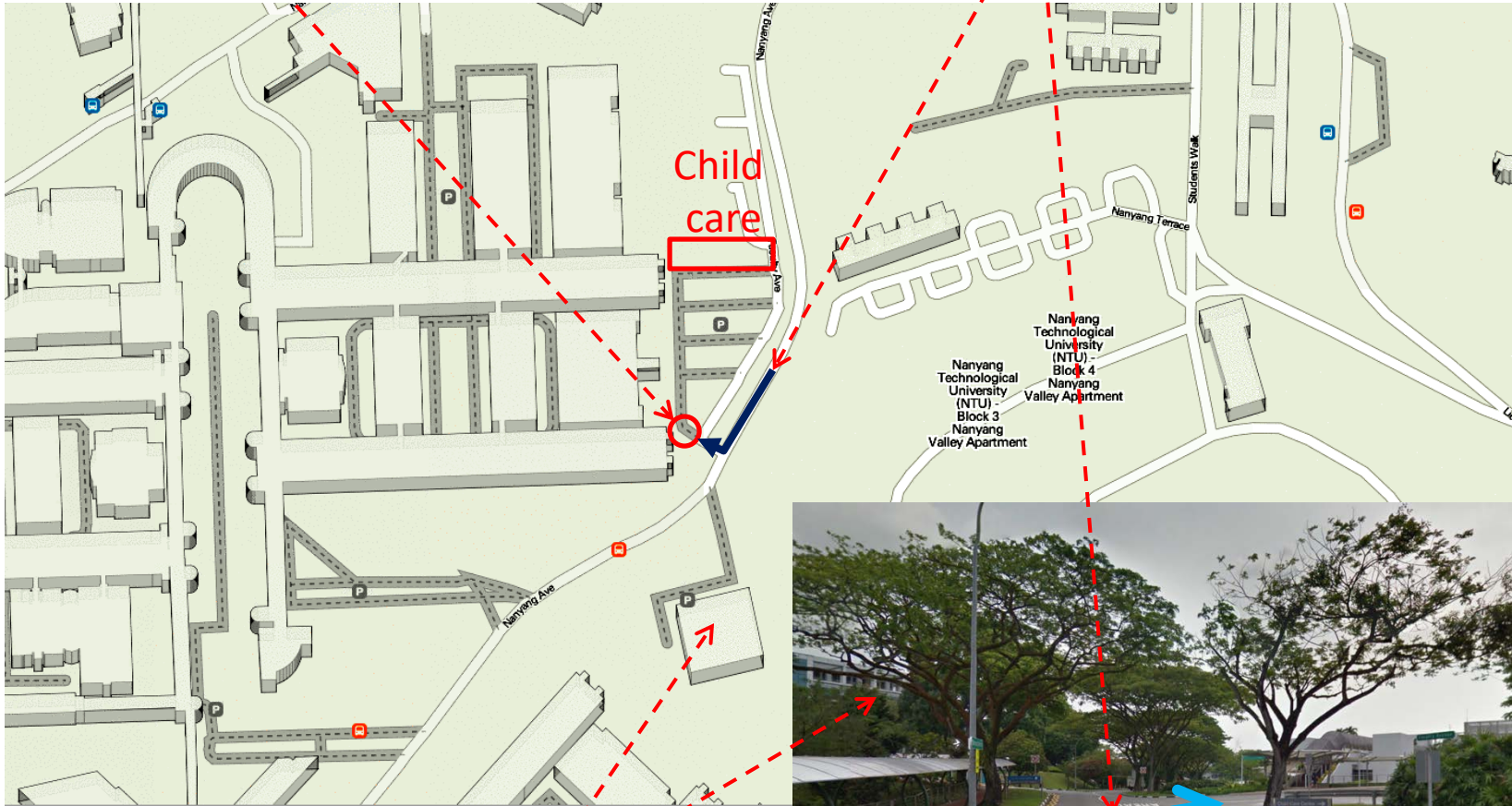
Tell taxi to go to NTU Student Service Center
(Student Service Center's address is 42 Nanyang Avenue, if search by GPS)

See the traffic circle, go up hill



If a taxi driver asks to go via PIE and Jalan Bahar or AYE and Pioneer north, either is fine
Jalan Bahar gate is slightly farther but less traffic

Before reaching NTU Student Service Center, tell taxi to turn right (the same way to child care) and then stop.



NTU Student Service Center



Do not take stair



View of entrance of building N4-2c
Then, follow the arrow and enter the building

Get off taxi around here

Liu's office (N4-2c-84)

After enter the building, turn right

